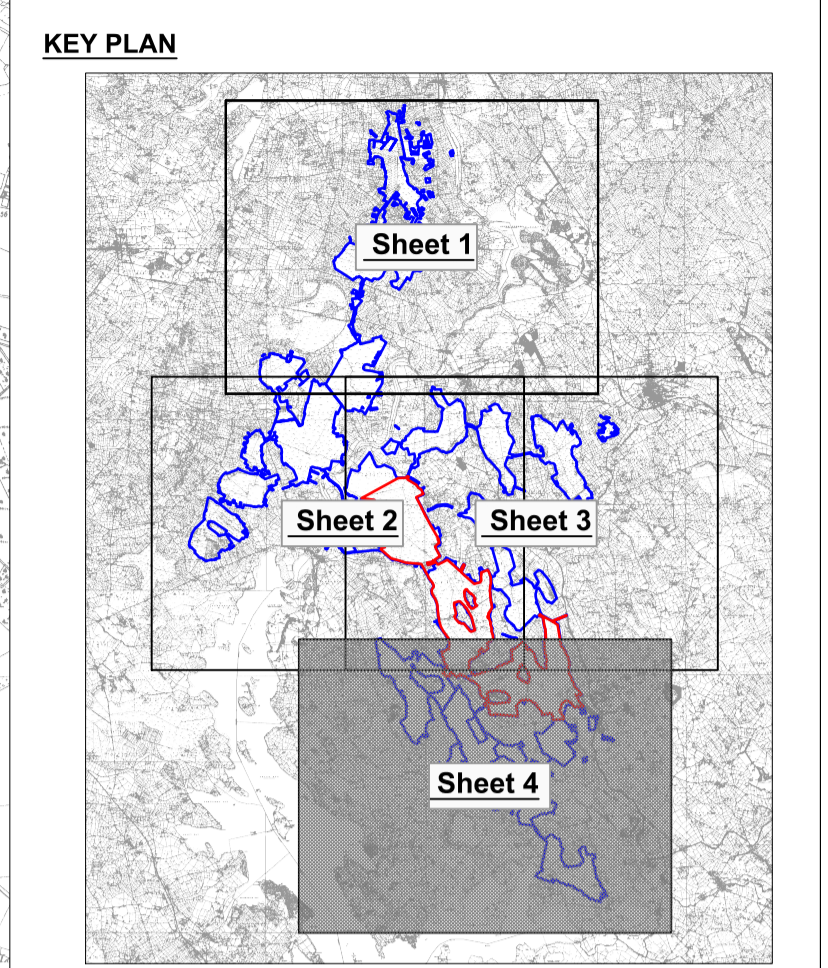
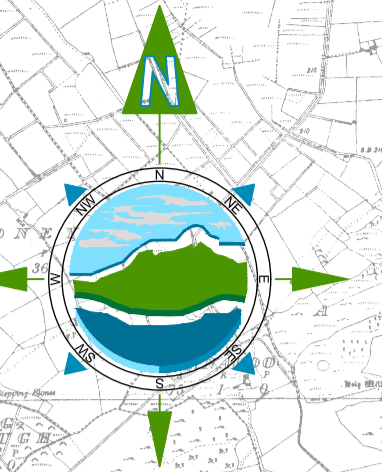
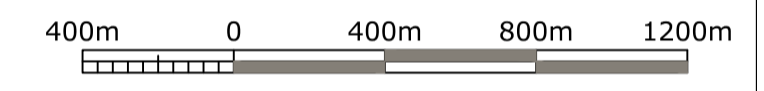


GENERAL LEGEND
 PLANNING APPLICATION BOUNDARY — PART OF LAND OWNERS PROPERTY FOLIO —
 SITE NOTICE LOCATION X



- NOTES:**
1. DRAWINGS FOR PLANNING PURPOSES ONLY.
 2. FIGURED DIMENSIONS ONLY TO BE TAKEN FROM THIS DRAWING.
 3. GRID REFERENCES TO IRISH NATIONAL GRID.
 4. ALL LEVELS SHOWN RELATE TO ORDNANCE SURVEY DATUM AT MALIN HEAD

OSI 1:10,560 (6") Sheet No's: RN23, RN24, RN29, RN30, RN36, RN37, RN40, LD4, LD8, LD12, LD13, LD14, LD17, LD18, LD19, LD21, LD22, LD25 & LD26.
 Ordnance Survey Ireland Licence number EN 0016019.
 © Ordnance Survey Ireland/Government of Ireland



Rev	Date	Description	By	Chkd.
A	Jan. '19	PLANNING ISSUE	MN	ST

Client: **BORD NA MÓNA**
 Naturally Driven

Project: **DERRYADD WIND FARM**

Title: **SITE LOCATION MAP - Sheet 4 of 4 -**

Scale @ A1: **1:20,000** Scale as agreed with An Bord Pleanála Date: 23/11/18

Prepared by: **M. Nolan** Checked: **S. Tinnelly** Date: **January 2019**

Project Director: **D. Grehan**

Drawing Status: **Planning**

TOBIN
 Patrick J. Tobin & Co. Ltd.
 TOBIN Consulting Engineers,
 Block 10-4, Blanchardstown Corporate Park,
 Dublin 15, Ireland.
 tel: +353-(0)1-8030406
 fax: +353-(0)1-8030409
 e-mail: dublin@tobin.ie
 www.tobin.ie

TOBIN Consulting Engineers will not be liable for any use of this document for any purpose other than that for which it was originally prepared and provided. Except where specifically agreed in writing by TOBIN Consulting Engineers, no liability shall be accepted by TOBIN Consulting Engineers for any loss or damage, whether direct or indirect, arising from the use of this document, and this document shall not be relied upon by any third party for any purpose.

Drawing No.: **10325-2004** Revision: **A**